

# Today I Learned About Farming a Warmer Planet

## Description:

How are farmers affected by climate change? And how do farms affect climate change? Agriculture is at the intersection of many climate impacts. Students investigate plant hardiness zone shifts, and then read case studies about agroecology.

## Skills & Objectives

### SWBAT

- Name some impacts of climate change on agriculture.
- Name some impacts of agriculture on climate change.
- Understand the role of agroecology as a solution to agriculture and climate change.

### Skills

- Map-reading
- Understanding and summarizing case studies

## Students Should Already Know That

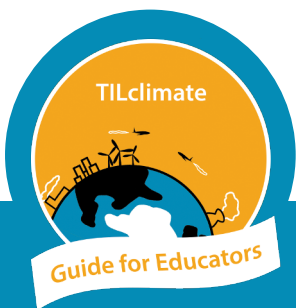
- Agriculture includes all activities related to providing food for humans, including growing crops for human consumption, raising animals for human consumption, and growing crops for animal consumption.
- Agriculture is heavily impacted by changes in temperature, growing season, precipitation, flooding, drought, insects, and diseases. All of these factors are affected by climate change.

### Standards Alignment:

HS-ESS3-5 Analyze geoscience data and the results from global climate models  
HS-ETS1-3 Evaluate a solution to a complex real-world problem  
HS-LS2-7 Evaluate a solution for reducing the impacts of human activities on the environment and biodiversity.  
RST.11-12.2 Determine the central ideas or conclusions of a text

### Disciplinary Core Ideas:

ESS2.D Weather and Climate  
ESS3.A Natural Resources  
ESS3.C Human Impacts on Earth Systems  
ESS3.D Global Climate Change  
LS4.D Biodiversity and Humans



# Today I Learned About Farming a Warmer Planet

## How To Use These Activities:



Pages with the circular “TILclimate Guide for Educators” logo and dark band across the top are intended for educators. Simpler pages without the dark band across the top are meant for students.

Each of the included activities is designed to be used as a standalone, in sequence, or integrated within other curriculum needs. A detailed table of contents, on the next page, explains what students will do in each activity.

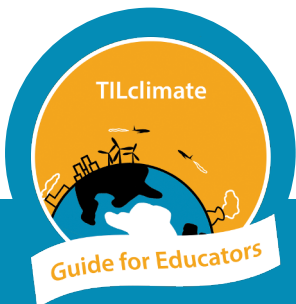
## A Note About Printing/Materials

All student pages are designed to be printable in grayscale, except for the maps on pages 2&3. Larger versions of these maps are provided. A few copies of this page could be printed color for students to share, or the image projected in the classroom.

The worksheets do not leave space for students to answer questions. Students may answer these questions in whatever form is the norm for your classroom – a notebook, online form, or something else. This allows you, the teacher, to define what you consider a complete answer.

**Podcasts in the Classroom:** Throughout these Guides for Educators, we invite students to think about how they would share their learning with family and friends. One way to do this is to encourage your students to create their own podcasts - they're shareable, creative, and have multiple options for embedded assessment. We would love to hear any podcasts or see any other projects you or your students create! Email us at [tilclimate@mit.edu](mailto:tilclimate@mit.edu), Tweet us @tilclimate, or tag us on Facebook @climateMIT.


We encourage you to share this Guide under the Creative Commons Attribution-NonCommercial-ShareAlike 4.0 International License. To view a copy of this license, visit <http://creativecommons.org/licenses/by-nc-sa/4.0/> or send a letter to Creative Commons, PO Box 1866, Mountain View, CA 94042, USA.



# Today I Learned About Farming a Warmer Planet

## Detailed Table of Contents

Page	Title	Description	Time (min)
	Podcast Episode	Students listen to TILclimate: TIL about farming a warmer planet, either as pre-class work at home or in the classroom. <a href="https://climate.mit.edu/podcasts/til-about-farming-a-warmer-planet">https://climate.mit.edu/podcasts/til-about-farming-a-warmer-planet</a>	10-15
1-3	Plant Hardiness Zones	Students study shifts in the USDA's Plant Hardiness Zone maps and consider the impacts on farmers and food systems.	15-20
	Plant Hardiness Maps	Large versions of maps on page 2&3 for students to share (printed in color), to be projected in the classroom, or shared digitally.	n/a
4-6	Agroecology (internet required unless teacher chooses & prints case studies)	Students are introduced to the concept of agroecology – an ecological lens on agriculture – and then investigate case studies from the United Nations.	30-45+



# Today I Learned About Farming a Warmer Planet

## Agriculture and Climate

This Educator Guide includes a map-reading activity and a case study review. Educators may pick and choose among the pieces of the Guide, as suits their class needs.


Parts of this Guide may align with the following topics:

- Physical science: Impacts of heat-trapping gases on climate, impacts of soil erosion, etc.
- Life/environmental science: Ecological balance with agriculture.
- History/social science: Social impact of agriculture, famine, and human migration.
- ELA/literature: Connections to books about farming.
- ELA/nonfiction: Understanding and conceptualizing case studies.

## MIT Resources

We recommend the following as resources for your own better understanding of climate change or as depth for student investigations. Specific sections are listed below:

- Climate Science, Risk & Solutions, an interactive introduction to the basics of climate change. <https://climateprimer.mit.edu/>
  - Chapter 02 The greenhouse effect and us
  - Chapter 06 Predicting climate
  - Chapter 08 What are the risks?
  - Chapter 10 What can we do?
- MIT Climate Portal Explainers are one-page articles describing a variety of climate topics. <https://climate.mit.edu/explainers>
  - Food Systems and Agriculture
  - Fertilizer and Climate Change
  - Soil-Based Carbon Sequestration



# Today I Learned About Farming a Warmer Planet

## Wrap-Up Discussion Questions

- How is agriculture impacted by changes to the climate?
- How is agriculture contributing to climate change?
- As human populations grow, how can we balance increased need for food with the impacts of modern agricultural practices?
- How does agroecology increase the resilience of farms to climate hazards?
- What climate hazards do you think are the biggest issue for farmers in your area? How do you think they are adapting to these challenges?
- What other questions do you have about the relationship between food, land, and climate change? How would you investigate these questions?

## Climate Solutions

Climate solutions can be thought of as falling into four categories outlined below. Across all categories, solutions at the community, state or federal level are generally more impactful than individual actions. For example, policies that increase the nuclear, solar and wind mix in the electric grid are generally more effective at reducing climate pollution than asking homeowners to install solar panels. For more on talking about climate change in the classroom, see “How to Use This Guide”.

### • Energy Shift

How do decision-makers make the switch from carbon-producing energy to carbon-neutral and carbon-negative energy?

### • Energy Efficiency

What products and technologies exist to increase energy efficiency, especially in heating and cooling buildings?

### • Adaptation

How can cities and towns adapt to the impacts of climate change?

### • Talk About It

Talking about climate change with friends and family can feel overwhelming. What is one thing you have learned that you could share to start a conversation?

What solutions are the most exciting in your classes? We would love to hear from you or your students! Images, video, or audio of student projects or questions are always welcome. Email us at [tilclimate@mit.edu](mailto:tilclimate@mit.edu), Tweet us @tilclimate, or tag us on Facebook @climateMIT.



# Today I Learned About Farming a Warmer Planet

“Crops and livestock just in and of themselves are highly vulnerable to increasing temperatures. Farmers are dealing with a changing climate that is altering planting and harvest dates; the length of the growing season, bringing high temperatures during critical growth stages; [and] shortening growing periods for annual crops.”

*Dr. Cynthia Rosenzweig, NASA Goddard Institute for Space Studies*

*TILclimate podcast: Today I Learned About Farming a Warmer Planet*

## A Warming Climate, Shifting Maps

We need a regular amount of carbon dioxide (CO<sub>2</sub>) in the atmosphere to support life on Earth – it acts like a blanket, trapping heat from the sun. As we burn fossil fuels like coal, oil, and natural gas, we release rampant CO<sub>2</sub> into the atmosphere, which traps too much heat. This excess trapped heat is warming our air, Earth, and ocean and dramatically changing climate and weather patterns.

When choosing which crops to plant, farmers (and gardeners) refer to US Department of Agriculture (USDA) Plant Hardiness Zones. These maps show broad bands of color, indicating the coldest average temperatures each area experiences. Plants have different temperature needs to be planted, germinate, and grow, as well as different growing times.



Some varieties of tomato plant can be planted at 55° F and are ready to harvest in 60 days, while others require 70° F and 80 days.

Which would be a better choice where you live?

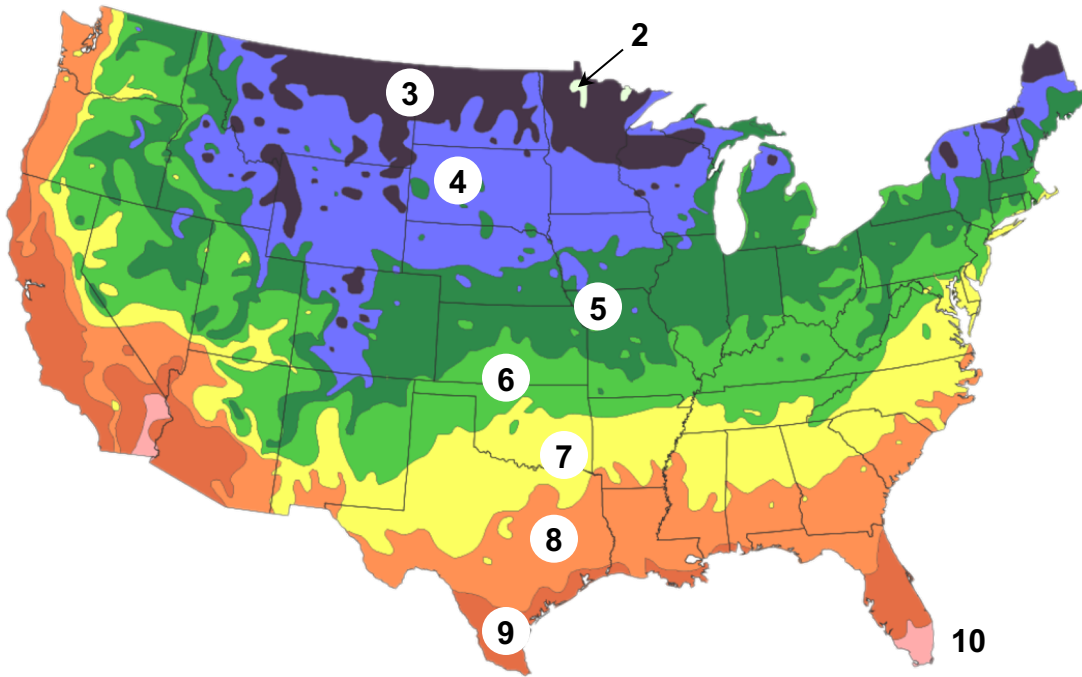
The first hardiness zone system was developed in 1927 and updated in 1938 and 1951. The USDA released its first map in 1960 and revised in 1965. The next update did not happen until 1990, and then not again until 2012. Each time the map has been updated, the zone lines have shifted. Some shifts were the result of better data, but most are due to changing low temperatures.

Temperature is not the only factor that farmers consider when choosing plant varieties – precipitation, daylight, humidity, winds, soil type, growing season, subsidies, market forces, and more all influence what grows where. These factors are also shifting, along with the temperature.

On the next pages, will find a simplified 1990 map, 2012 map, and a map that highlights the changes between the two maps.

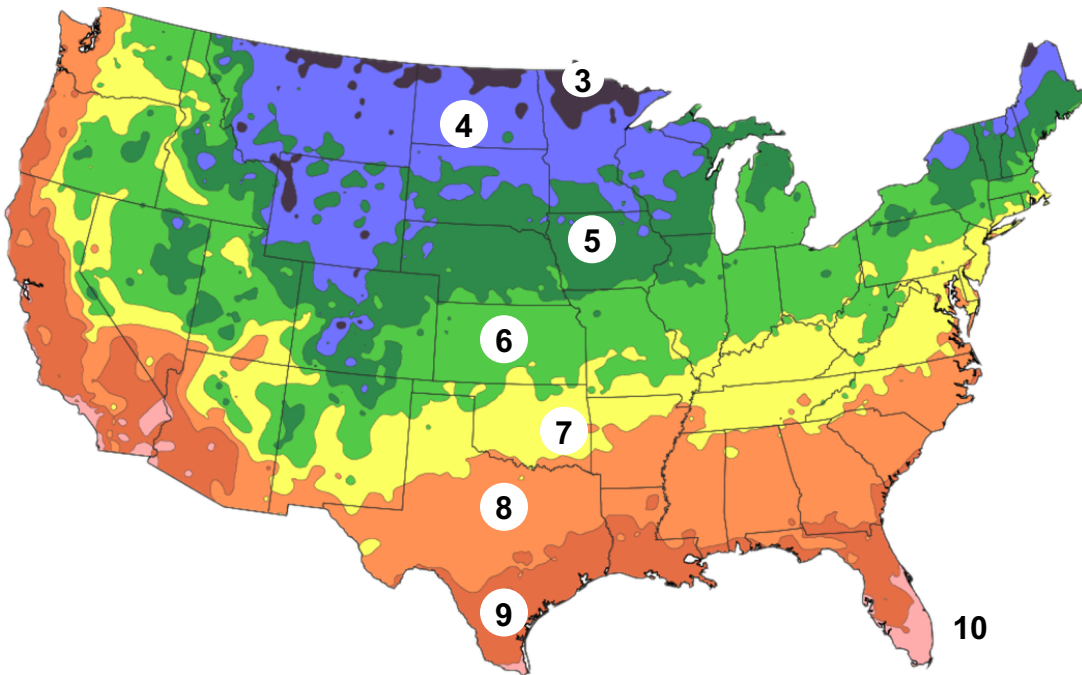
# Today I Learned About Farming a Warmer Planet

USDA Plant Hardiness Zones, 1990



Zone	Average Coldest Temp
2	-50°F
3	-40°F
4	-30°F
5	-20°F
6	-10°F
7	0°F
8	10°F
9	20°F
10	30°F

USDA Plant Hardiness Zones, 2012

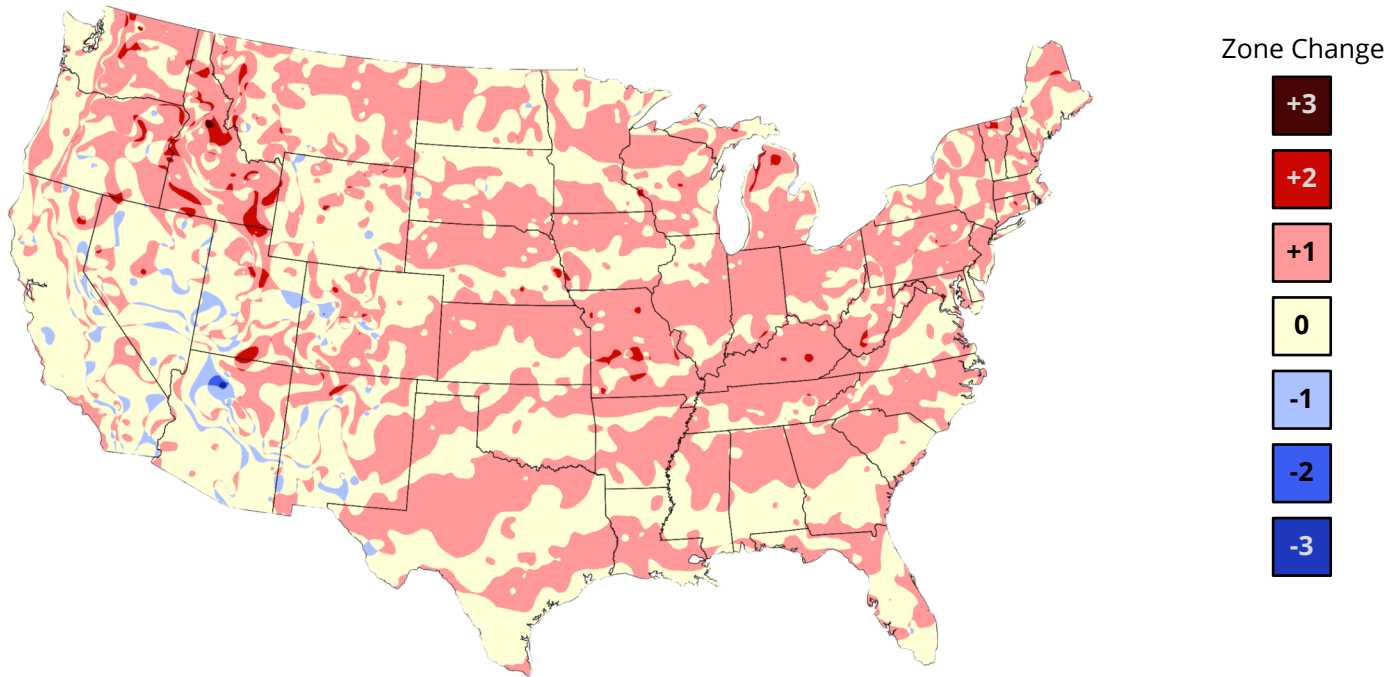


Maps ©2015 Arbor Day Foundation, after USDA Plant Hardiness Zone Maps, 1990 and 2012.  
<https://www.arborday.org/media/mapchanges.cfm>



# Today I Learned About Farming a Warmer Planet

## Changes to the USDA Plant Hardiness Zones from 1990 to 2012



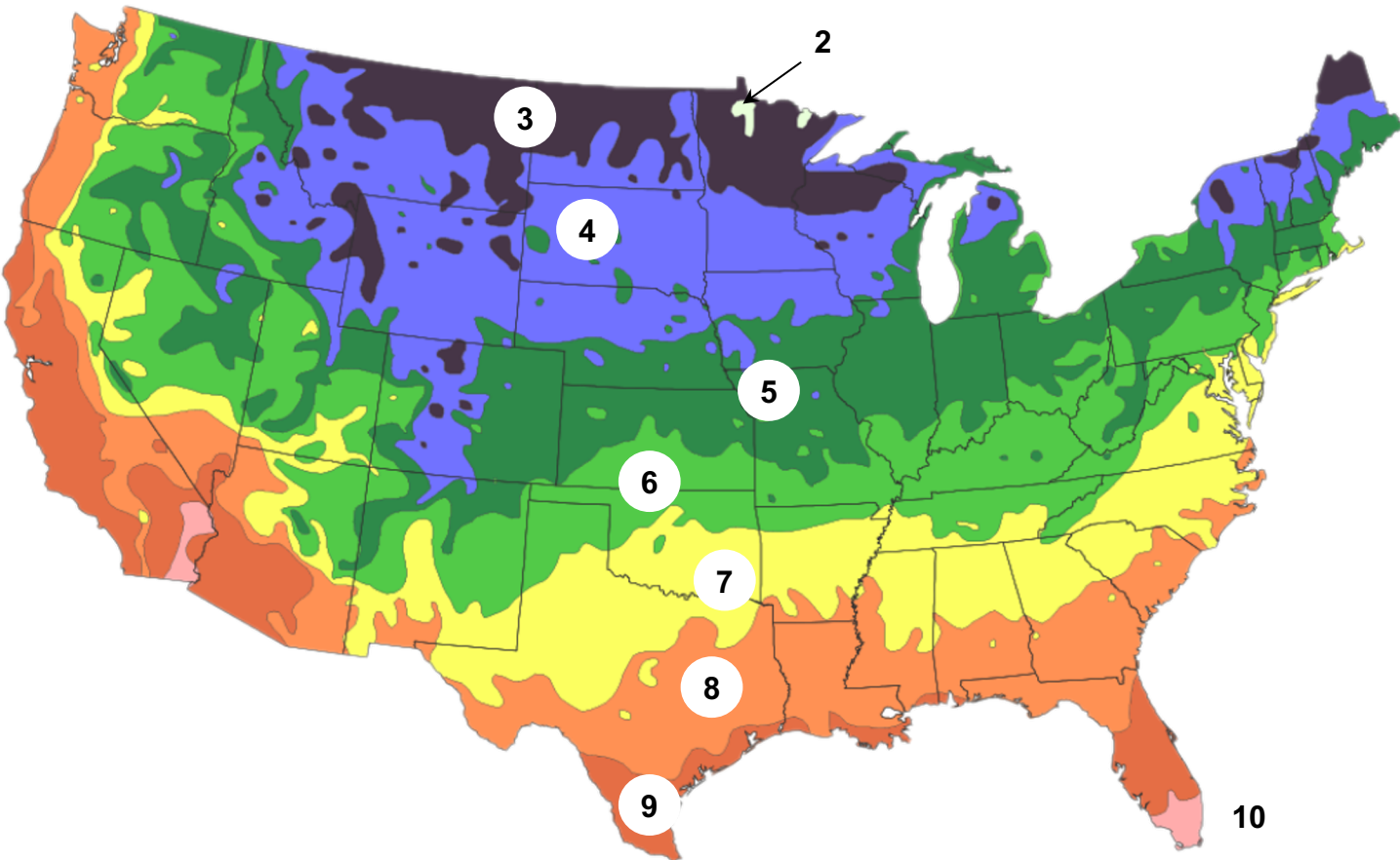
## Questions

1. Choose a few locations on the map that you are familiar with. Did their Zones shift between 1990 and 2012? How much and in which direction?
2. What patterns do you notice in how the Zones have shifted?
3. Have all Zones shifted warmer? Why do you think this is?
4. Imagine you are a farmer in an area where the zones have shifted by more than one zone (for example, areas of Idaho that have shifted from Zone 4 to Zone 6.) How do you think this might change your farming practices?
5. One critique of the Hardiness Zone maps is that they only focus on lowest average temperature, and do not include highest average temperature or number of warm days per year. How do you think these other factors might be changing, along with coldest average temperature?
6. What other questions do you have about how climate shifts are affecting farms and farmers? How might you answer these questions?
7. Extension: Visit [https://ipad.fas.usda.gov/rssiw/ai/us\\_cropprod.aspx](https://ipad.fas.usda.gov/rssiw/ai/us_cropprod.aspx) and compare one or more crop production maps to the Zone change map. Which crops would you expect to be the most affected by temperature shifts?



# Today I Learned About Farming a Warmer Planet

USDA Plant Hardiness Zones, 1990

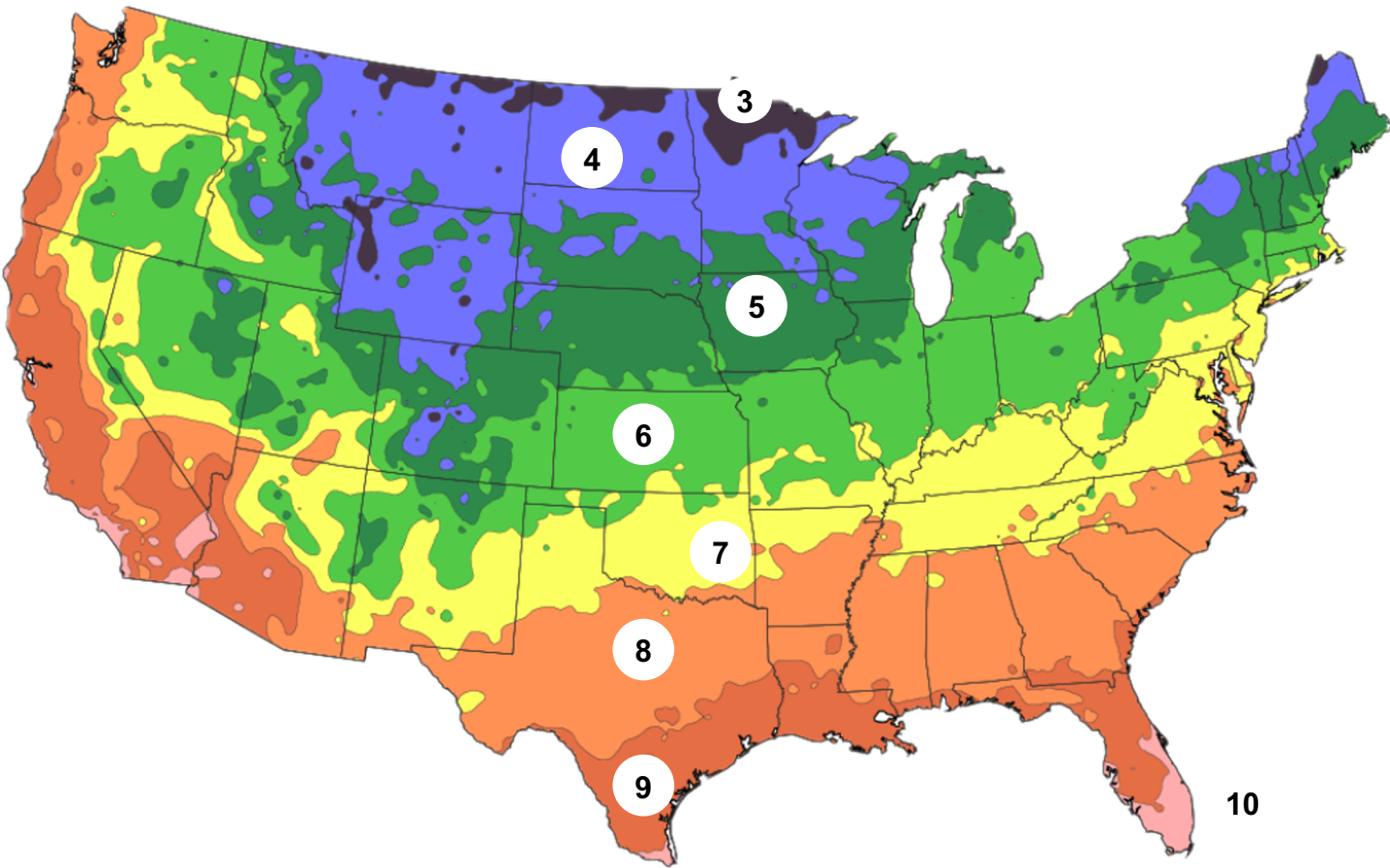


Zone	Average Coldest Temp
2	-50 °F
3	-40 °F
4	-30 °F
5	-20 °F
6	-10 °F
7	0 °F
8	10 °F
9	20 °F
10	30 °F

Maps ©2015 Arbor Day Foundation, after USDA Plant Hardiness Zone Maps, 1990 and 2012.  
<https://www.arborday.org/media/mapchanges.cfm>

# Today I Learned About Farming a Warmer Planet

USDA Plant Hardiness Zones, 2012

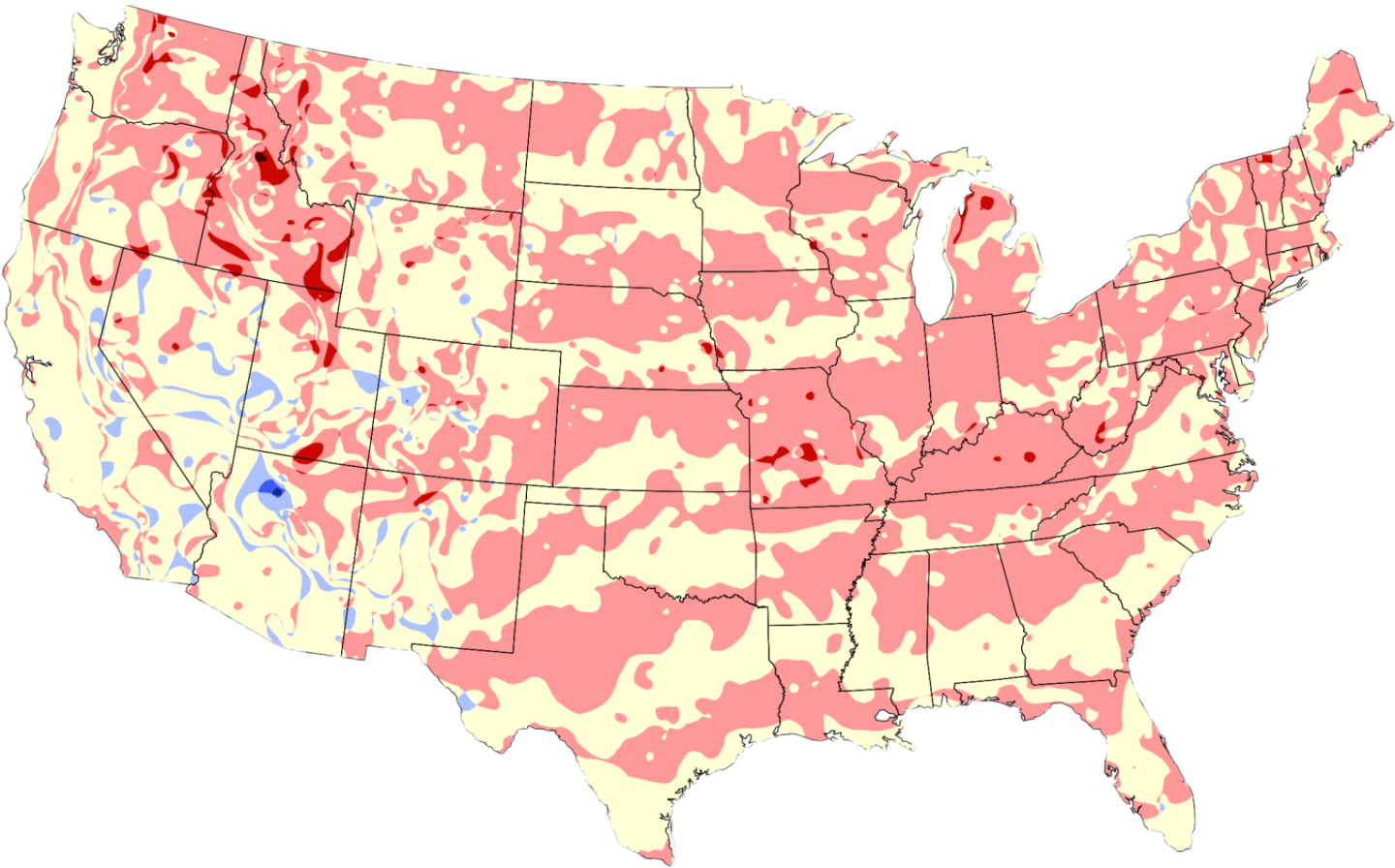


Zone	Average Coldest Temp
2	-50 °F
3	-40 °F
4	-30 °F
5	-20 °F
6	-10 °F
7	0 °F
8	10 °F
9	20 °F
10	30 °F


Maps ©2015 Arbor Day Foundation, after USDA Plant Hardiness Zone Maps, 1990 and 2012.  
<https://www.arborday.org/media/mapchanges.cfm>

# Today I Learned About Farming a Warmer Planet

## Changes to the USDA Plant Hardiness Zones from 1990 to 2012



Zone Change



Maps ©2015 Arbor Day Foundation, after USDA Plant Hardiness Zone Maps, 1990 and 2012.  
<https://www.arborday.org/media/mapchanges.cfm>

# Today I Learned About Farming a Warmer Planet

“On a farm, greenhouse gas emissions are coming from clearing of the forest to create the fields; use of fertilizers (often N<sub>2</sub>O, nitrous oxide); fossil fuels burned to run the tractors; methane from rice paddies, beef and dairy cattle, and manure.”

*Dr. Cynthia Rosenzweig, NASA Goddard Institute for Space Studies  
TILclimate podcast: Today I Learned About Farming a Warmer Planet*

## Agriculture, Forestry, Land Use, and the Climate

Carbon dioxide (CO<sub>2</sub>) methane (CH<sub>4</sub>), and other gases act like a blanket in Earth’s atmosphere, trapping heat. A regular amount of trapped heat is needed to support life on Earth. Rampant heat-trapping gases from the burning of fossil fuels and other human activities are trapping too much heat and warming our Earth, air, and ocean. This extra warming causes dramatic changes to Earth’s climate and weather patterns, such as hotter summers, warmer winters, and stronger storms.

Agriculture (growing plants and animals for human food and plants for animal food) releases about 21-37% of all heat-trapping gas emissions globally<sup>1</sup>.

- Animals such as cattle and sheep burp methane as they digest their food.
- While soil has the potential to be a *carbon sink* – something that absorbs more CO<sub>2</sub> than it emits – most modern agricultural practices cause the soil to be a *carbon source* – something that emits more CO<sub>2</sub> than it absorbs. Adding synthetic fertilizers can also cause soils to release heat-trapping gases.
- Food for livestock, artificial fertilizers and pesticides, and other inputs are made in factories that release CO<sub>2</sub> and other heat-trapping gases.
- Forests and peatlands are cut down to make room for more agriculture. This releases carbon from the trees and the soils.
- Farms burn fossil fuels to produce energy for machinery, heating, cooling, and transportation, releasing CO<sub>2</sub>.
- Flooded rice paddies are home to bacteria that release methane.

% Global Emissions	Activity
5-9%	Crops & crop-related land use change
6-10%	Livestock
5-14%	Other land use & change
5-10%	Supply chain & processing

Less global poverty, more international aid, and innovations in agriculture have brought food to billions of people who did not have access to stable food, but this system is also causing farms to add to the heat-trapping blanket. New innovations – and some returns to old practices – can help reduce the impact of agriculture on the climate, while continuing to provide healthy food and ecosystems.

<sup>1</sup> Climate Change and Land: an IPCC special report [https://www.ipcc.ch/site/assets/uploads/sites/4/2019/11/08\\_Chapter-5.pdf](https://www.ipcc.ch/site/assets/uploads/sites/4/2019/11/08_Chapter-5.pdf)

# Today I Learned About Farming a Warmer Planet



DIVERSITY



CO-CREATION AND SHARING KNOWLEDGE



SYNERGIES



EFFICIENCY



RECYCLING



RESILIENCE



HUMAN AND SOCIAL VALUES



CULTURE AND FOOD TRADITIONS



RESPONSIBLE GOVERNANCE



CIRCULAR AND SOLIDARITY ECONOMY

## Agroecology

Around the world, farms are experiencing increased drought, flooding, storms, insects, and diseases, which can lead to crop failures. Farming is never an easy or predictable way to make a living, but it is becoming less predictable as climate patterns change worldwide. One solution to unpredictable and changing weather and climate is to change the way food is grown.

According to the United Nations Food and Agriculture Organization (FAO,) agroecology is “the science of applying ecological concepts and principles to manage interactions between plants, animals, humans and the environment for food security and nutrition.”<sup>1</sup> In other words, agroecology is a practice that looks at farms and ranches the way an ecologist might look at a forest or prairie – as a network of living and nonliving things interacting. The goal of agroecology is to grow food for people in a way that supports health at all levels: human, animal, plant, and ecological.

## Explore

Visit <https://www.fao.org/agroecology/knowledge/practices/en/> and scroll through the pages of case studies. Choose one you are most interested in. On the page for your case study, read the brief description, and then click the **Full text** link below it.

Read the full case study. It is not necessary to understand every technical detail about the project, but you should be able to get a general sense of how the project solves problems for the people involved.

As an extension, visit <https://www.fao.org/agroecology/overview/overview10elements/en/> and read about The 10 Elements of Agroecology (images above). Which Elements are you most interested in? Which connect most strongly to the case study you read?

<sup>1</sup> Food and Agriculture Organization of the United Nations Agroecology Knowledge Hub  
<https://www.fao.org/agroecology/knowledge/practices/en/>

# Today I Learned About Farming a Warmer Planet



## Agroecology Questions

1. What is one change that the farmers made to adopt agroecology practices? What was the result of this one change?
2. What are some other benefits to these farmers and their communities?
3. How do the new practices in this case study help this farm stay resilient to climate-related challenges?
4. Many agroecology practices have been developed on small farms. How could some of the practices you learned about be scaled up for larger farms or collections of farms?

## Each One, Teach One

In a small group, each member will briefly explain the case study they read to the others.

5. Discuss:

- Were your case studies in similar or different locations in the world? How does location affect which kinds of practices they were adopting?
  - Where was there overlap? Were there practices that were common among all or most of your case studies?
6. Together, create your own definition of agroecology. How would you explain it to a friend or family member who is interested in farming and food?
  7. If you were a farmer in your own area (not the location of your case study,) are there any agroecological practices you think would work well?